








# Option 1

## SBCSC Districts

-  District - 1
-  District - 2
-  District - 3
-  District - 4
-  District - 5



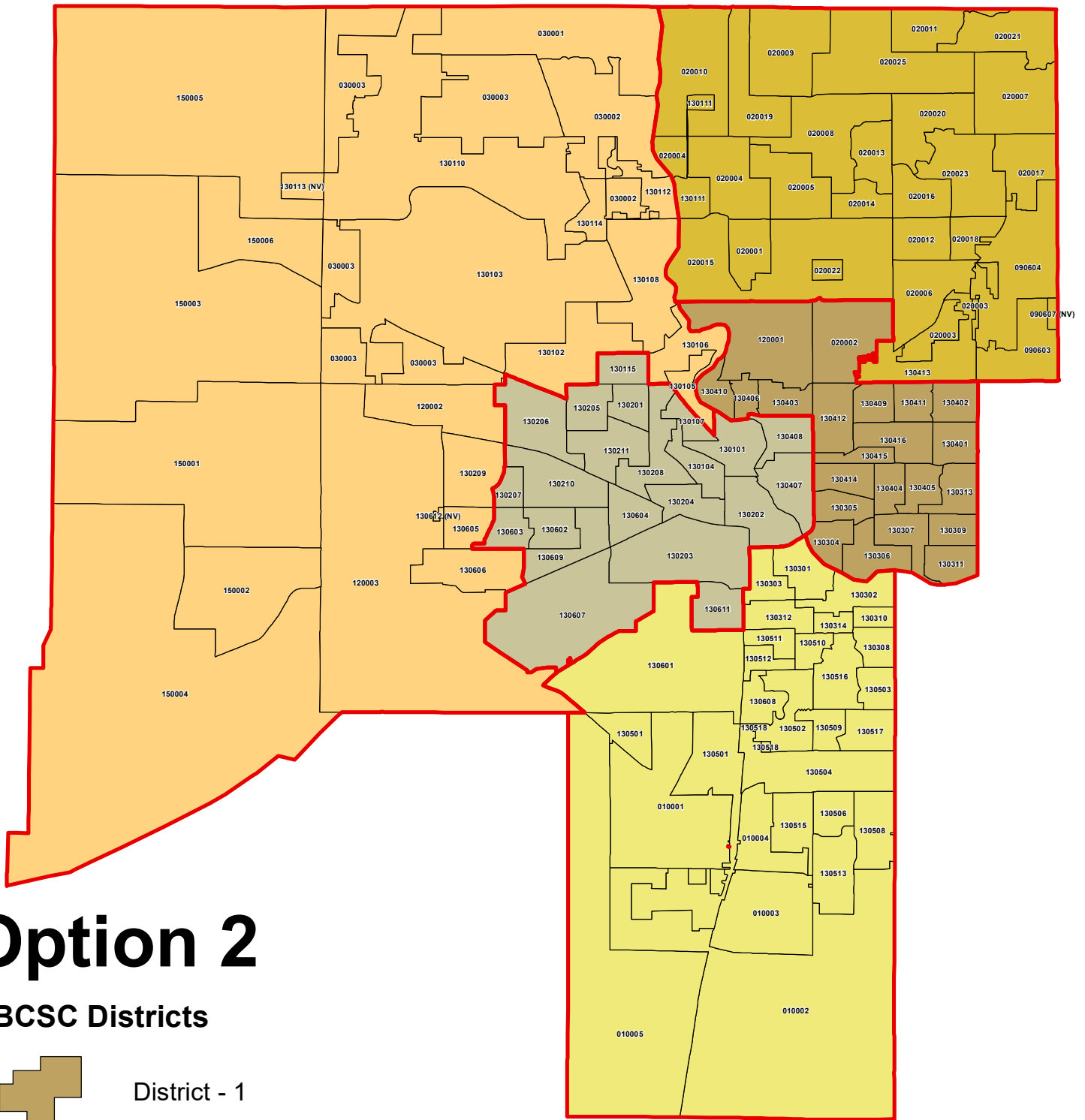


**ST. JOSEPH COUNTY**  
ESTABLISHED 1830

**Date Printed: 12/11/2023**

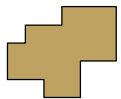
Source: GIS  
SJC Dept. Infrastructure, Planning, & Growth  
Information shown on this map is not warranted  
for accuracy or merchantability. Reproduction  
of this material is not possible without the written  
permission of St. Joseph County, Indiana.

Coordinate grid is based on Indiana  
State Plane Coordinate system  
1983 North American Datum-  
dimensions are in feet.

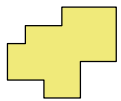


# Option 2

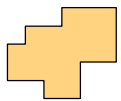
## SBCSC Districts



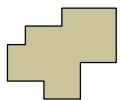
District - 1




District - 2



District - 3



District - 4



District - 5

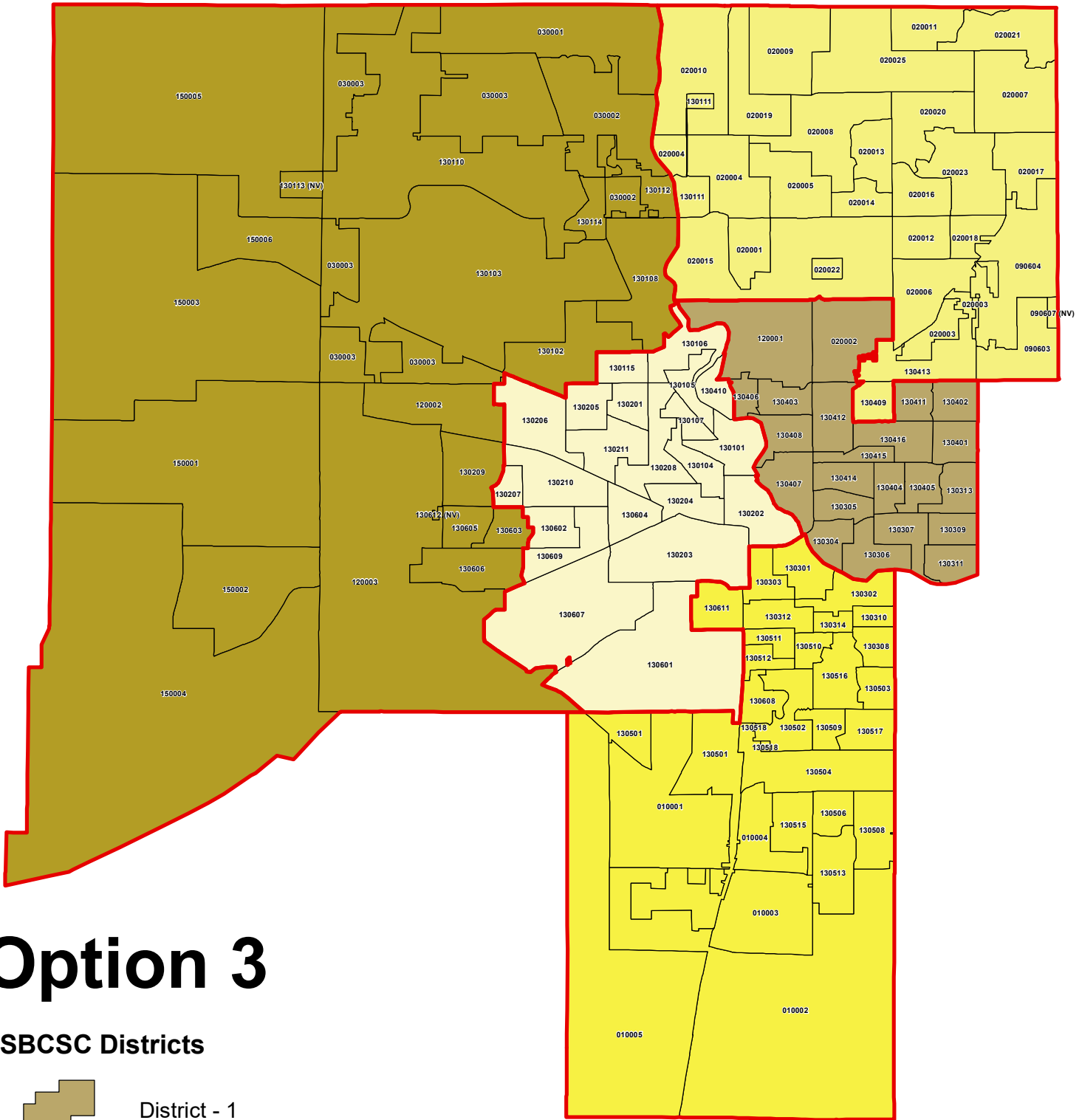


ST. JOSEPH COUNTY  
ESTABLISHED 1839

Date Printed: 12/12/2023


Source: GIS  
SJC Dept. Infrastructure, Planning, & Growth  
Information shown on this map is not warranted  
for accuracy or merchantability. Reproduction  
of this material is not possible without the written  
permission of St. Joseph County, Indiana.

Coordinate grid is based on Indiana  
State Plane Coordinate system  
1983 North American Datum-  
dimensions are in feet.



# Option 3

## SBCSC Districts



District - 1



District - 2



District - 3



District - 4



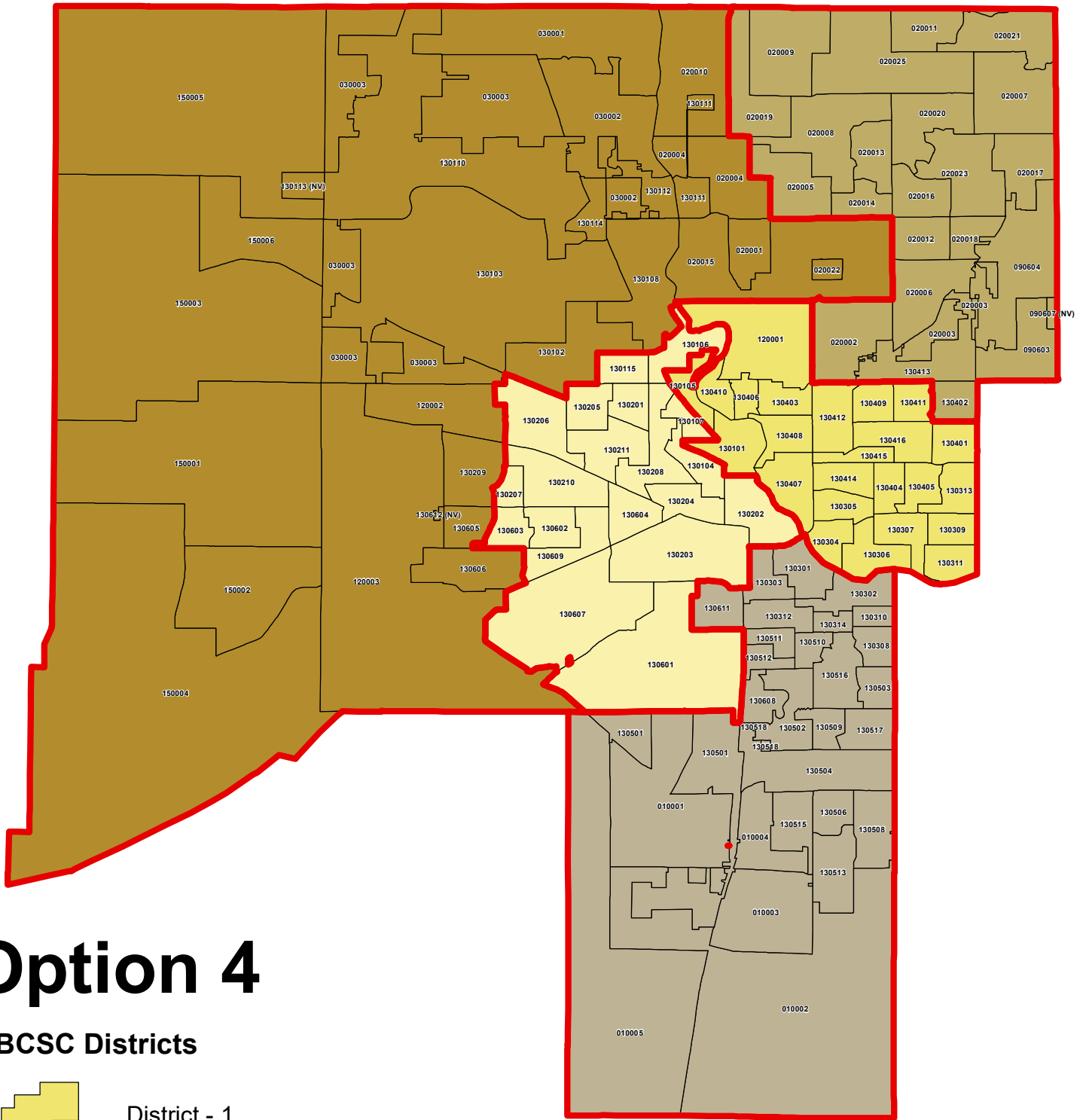
District - 5

**ST. JOSEPH COUNTY**  
ESTABLISHED 1830

**Date Printed: 12/12/2023**

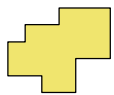
Source: GIS  
SJC Dept. Infrastructure, Planning, & Growth  
Information shown on this map is not warranted  
for accuracy or merchantability. Reproduction  
of this material is not possible without the written  
permission of St. Joseph County, Indiana.

Coordinate grid is based on Indiana  
State Plane Coordinate system  
1983 North American Datum-  
dimensions are in feet.

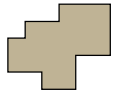


# Option 4


## SBCSC Districts



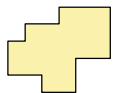
District - 1




District - 2



District - 3



District - 4



District - 5



**ST. JOSEPH COUNTY**  
ESTABLISHED 1830

**Date Printed: 12/12/2023**

Source: GIS  
SJC Dept. Infrastructure, Planning, & Growth  
Information shown on this map is not warranted  
for accuracy or merchantability. Reproduction  
of this material is not possible without the written  
permission of St. Joseph County, Indiana.

Coordinate grid is based on Indiana  
State Plane Coordinate system  
1983 North American Datum-  
dimensions are in feet.